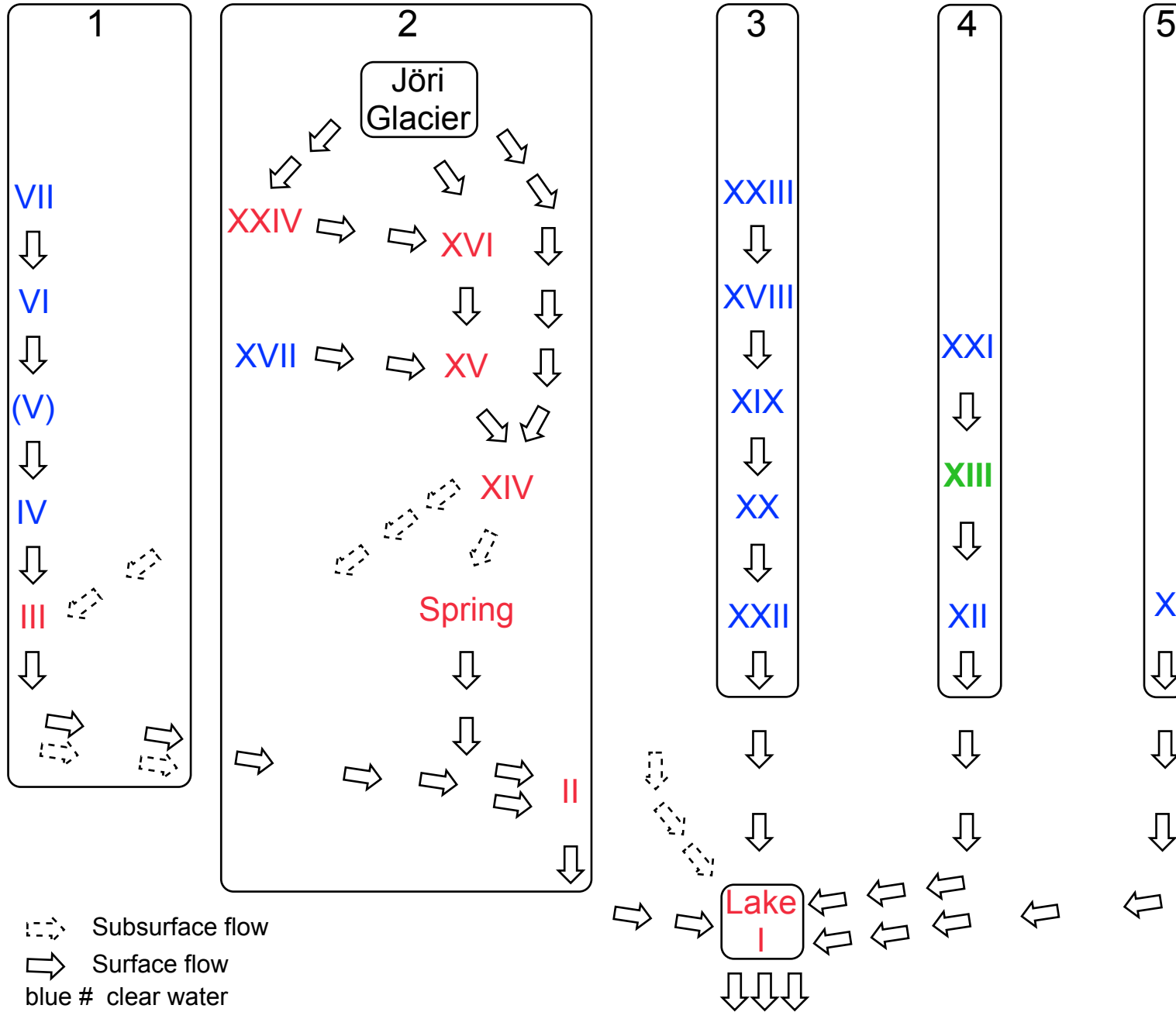


The 5 Connectivity Cascades in the Jöri Catchment



--- Subsurface flow

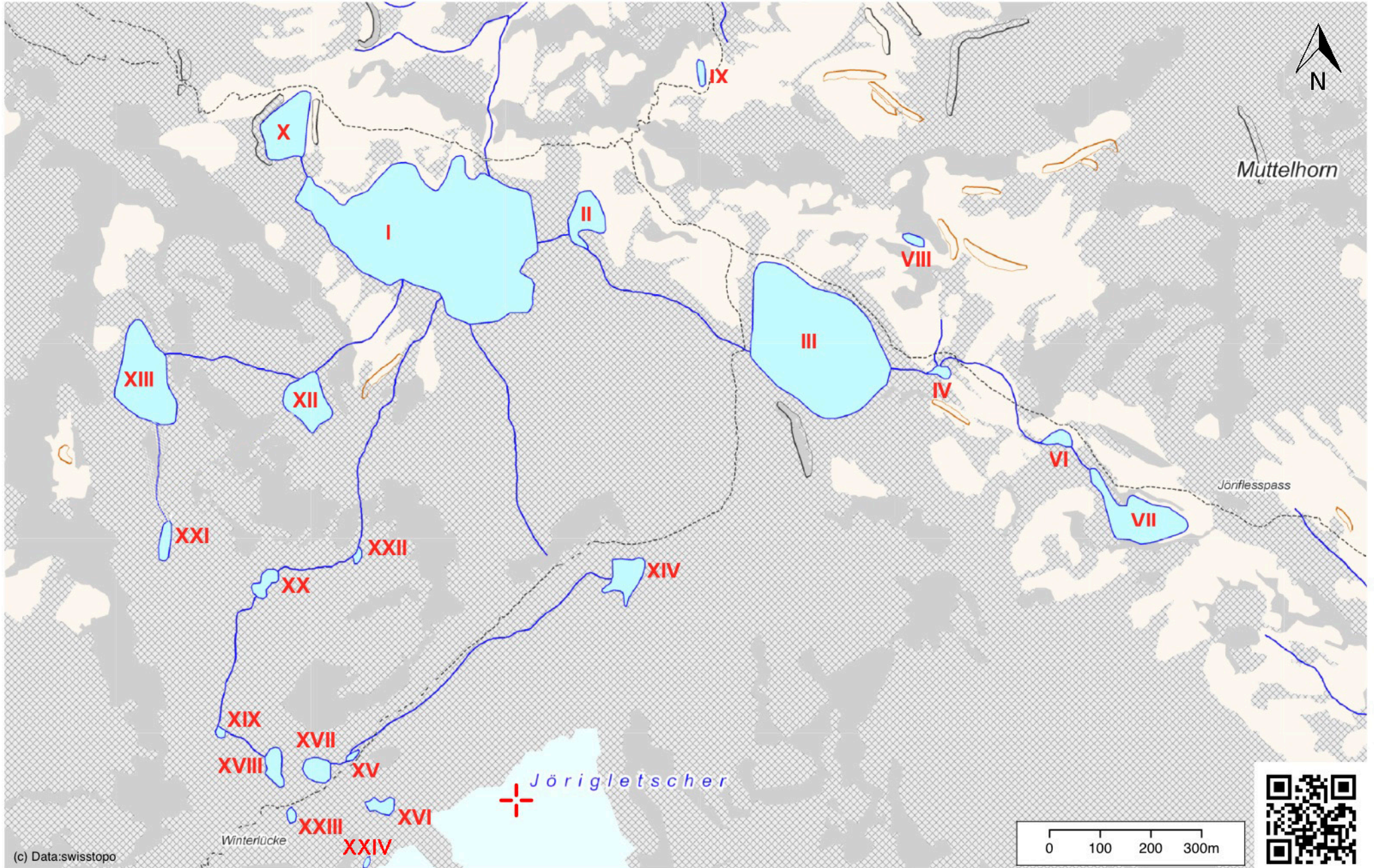
→ Surface flow

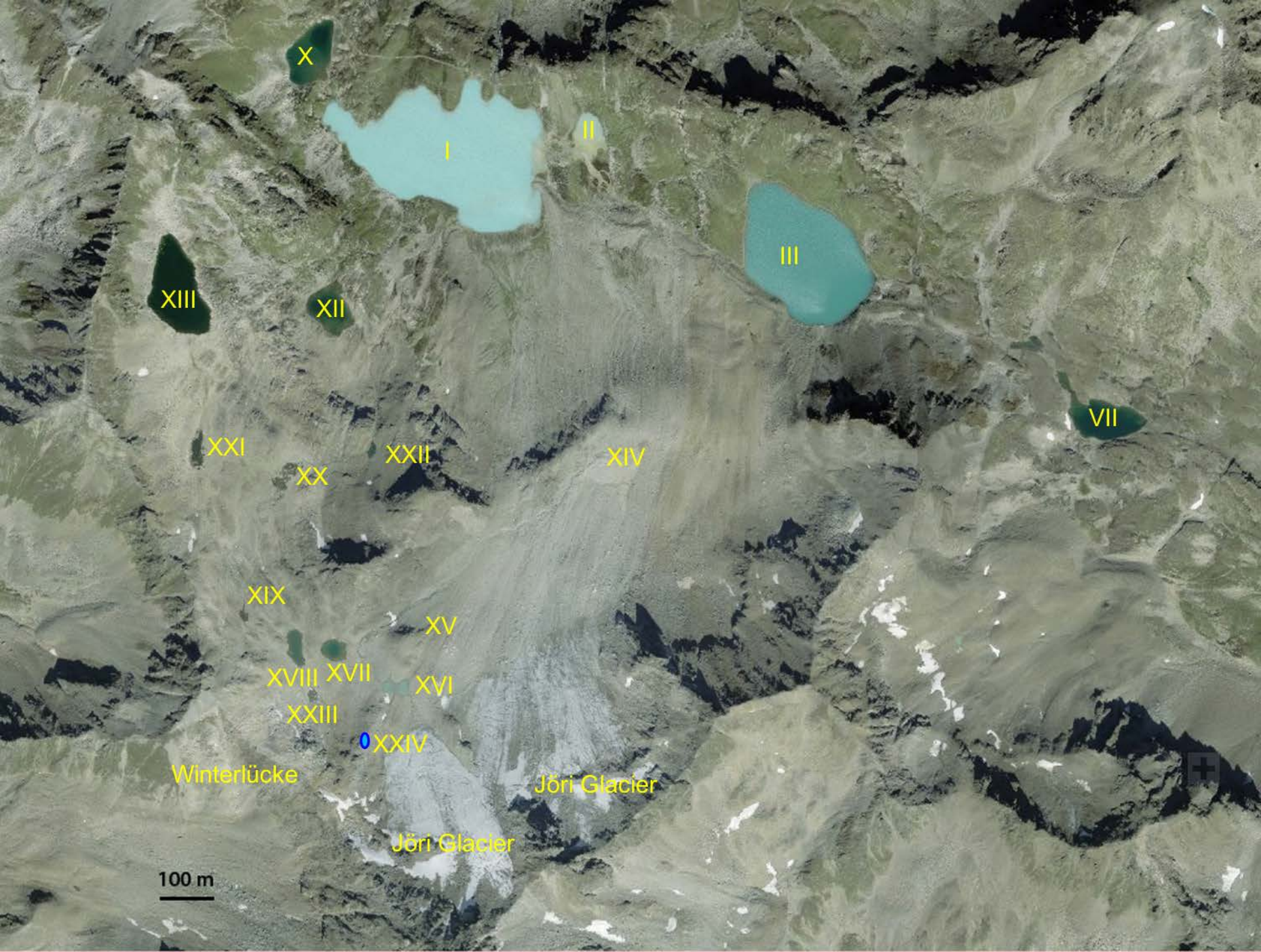
blue # clear water

red # turbid water with suspended abrasion particulates

green # turbid due to high biomass productivity

V is no longer considered a lake





X

I

II

III

XIII

XII

VII

XXI

XX

XXII

XIV

XIX

XV

XVIII

XVII

XVI

XXIII

XXIV

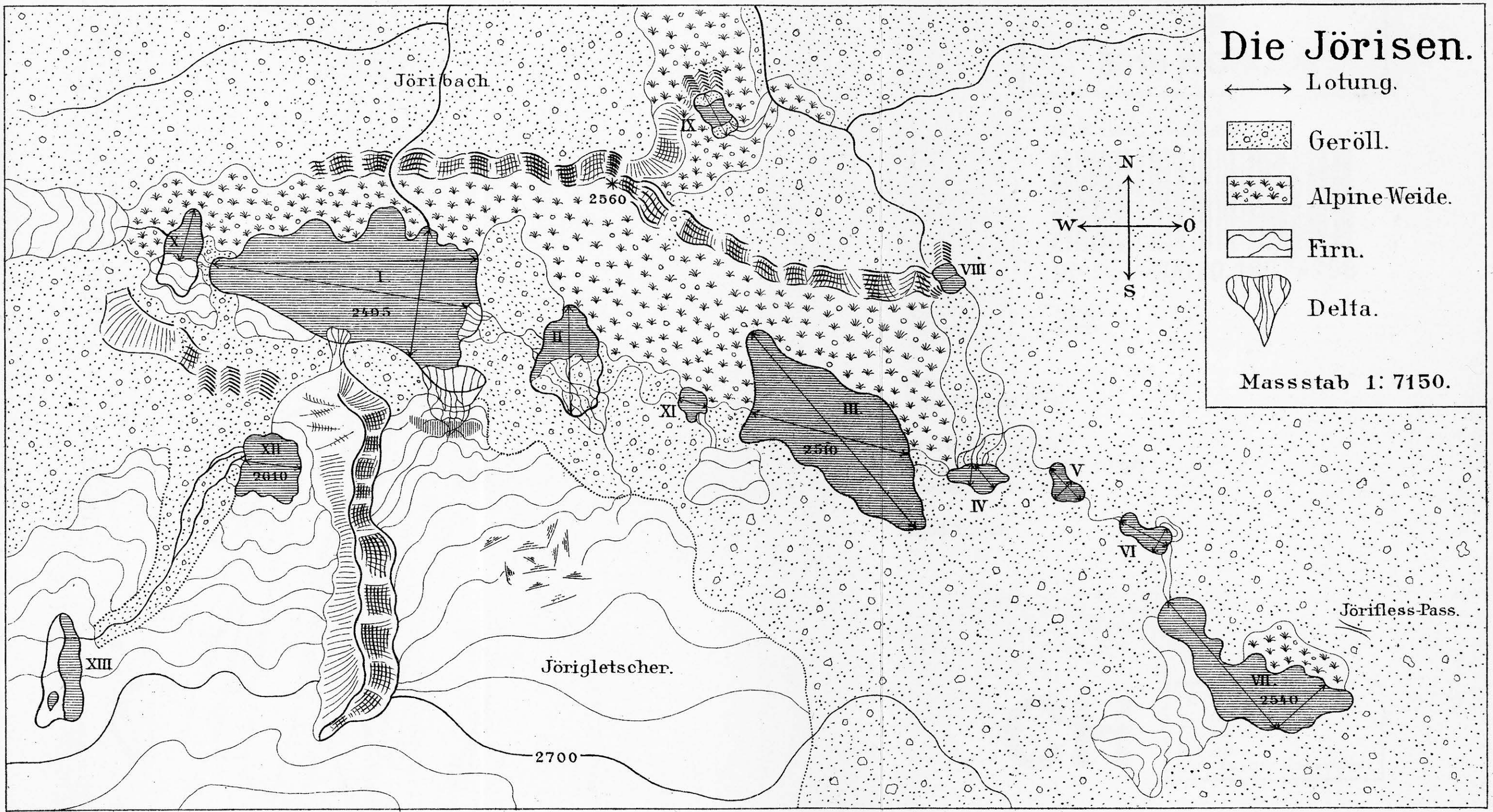
Winterlücke

Jöri Glacier





Jöri Glacier

100 m





Die Jörisen.

- ↔ Lotung.
-  Geröll.
-  Alpine Weide.
-  Firn.
-  Delta.

Massstab 1: 7150.